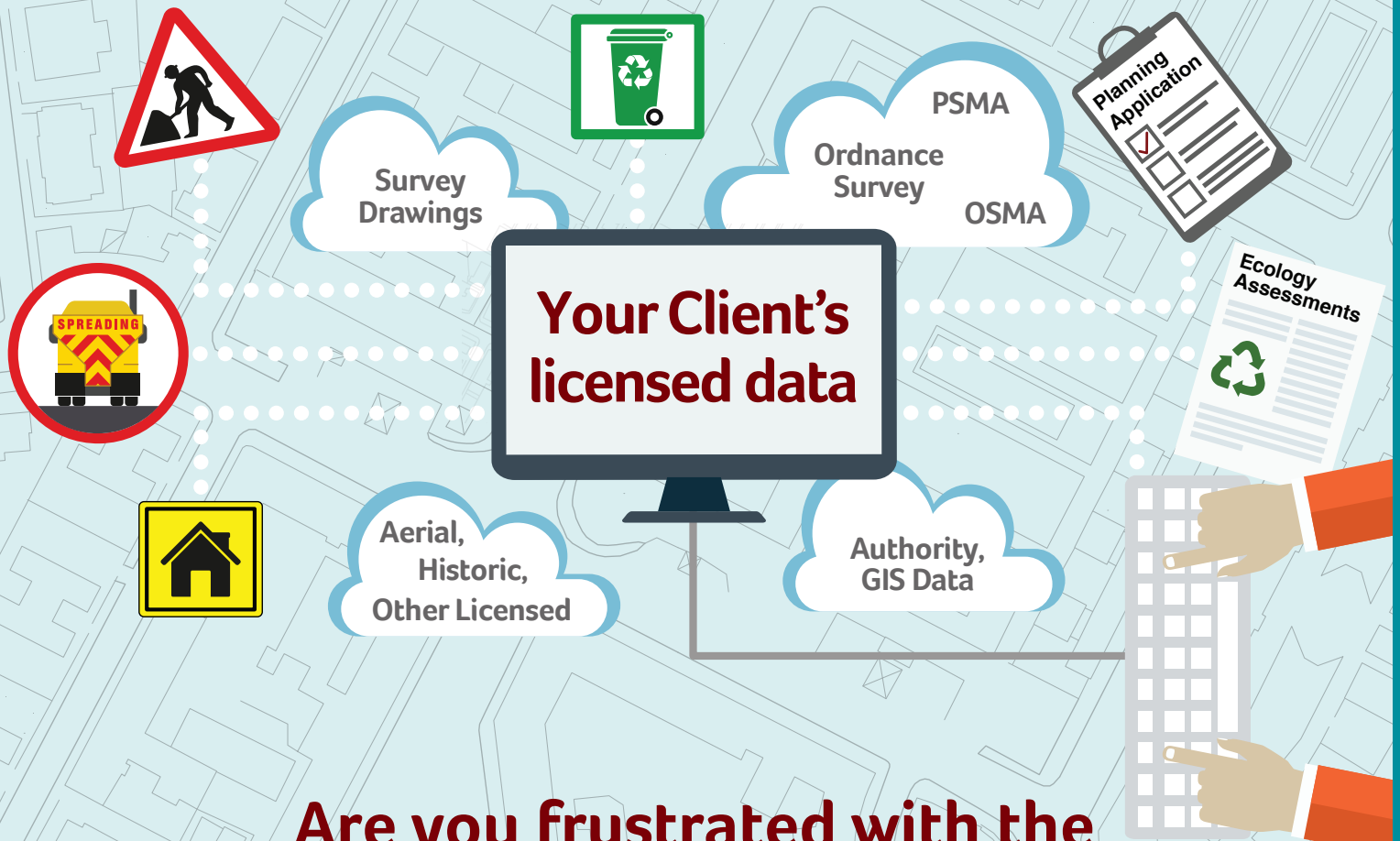


contractor link by emapsite™

Giving contractors easy access to licensed mapping



Are you frustrated with the red tape involved in using licensed mapping?

Contractor Link by emapsite gives fast, flexible access to definitive, licensed location data for all kinds of project work including planning, engineering and environmental applications.


The self-service portal has been adopted by hundreds of public sector organisations and contractors working under the PSMA and OSMA mapping agreements. Now it is available to any large data user whether government or commercial.

As well as pre-licensed data, Contractor Link helps licence holders and contractors manage and share a huge library of Open Data such as Natural England environmental constraints data, the Environment Agency flood data and plenty of other sources such as DCLG green belt polygons.

Contractor Link also supports the management of an organisation's own in-house data. This may include survey data, remote sensed points or polygons, or other location data captured during business processes.

With Contractor Link, the licence holder and owner retains full control and visibility over the access to their data library. At the same time, contractors can keep the project moving by downloading the data for the location(s) they need in a choice of application-ready formats.

 www.emapsite.com

 0118 973 6883

 info@emapsite.com



Giving contractors easy access to licensed mapping

How does it work?

- Contractor generates a project request online, defining area and selecting data
- Client/data-owner authorises access by contractor and by project
- emapsite processes the request
- Instant download in a choice of popular formats (CAD/GIS)
- All the necessary licensing is in place



Benefits for the licence holder

- Easy, self-service distribution of your licensed mapping
- Ensures legitimate use of your licensed data
- You retain full control and visibility, with none of the hassle
- Increases staff productivity and keeps projects moving




Benefits for the contractor

- Quick and easy access to mapping needed for a project or tender
- Mapping always up to date with flexible format options for a range of uses
- Compliant to supplier terms
- Projects can move forward quickly – no costly delays waiting for maps and data



What does it cost?

- Two commercial models:
 - > **Pay-As-You-Use for contractors from £49 per project request**
 - > **Variable subscription model for licence holders to pre-pay, allowing open access to their contractors**
- Subscription pricing tiered on expected usage
- Additional charges may apply for other client data such as surveys or remote sensed points



For more information, visit www.emapsite.com/contractorlink
contact customersupport@emapsite.com or call us on **0118 973 6883**



 www.emapsite.com

 0118 973 6883

 info@emapsite.com

